

HawkEye.

▲ INSIGHT TO ACTION

Farm name #60879365
Switch farm Add new farm

Search

Bobby Young
LOGOUT

Nutrient Summary
Soil test results
Request a soil test
Agronomy plan

Agronomy plan

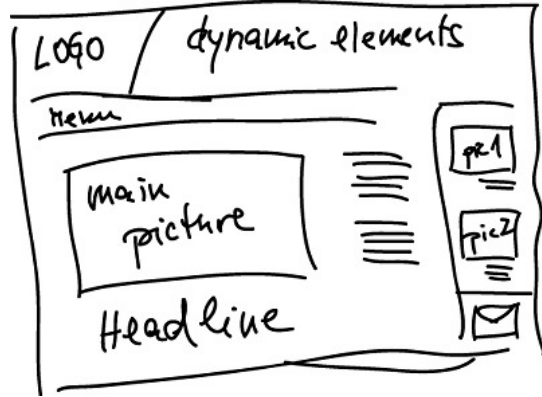
Application

<input checked="" type="checkbox"/>	<input checked="" type="checkbox"/>	North Block	Maintenance 2016	Superphosphate	150MT @ 150kg/ha
<input checked="" type="checkbox"/>	<input type="checkbox"/>	South Block	Main 2016	10% Potash Super	23MT @ 500kg/ha
<input type="checkbox"/>	<input type="checkbox"/>	Other block	Block not mapped - click to assign paddocks to the block		

Event info Filter

View graph Back

Greenfields approach



Agile Approach

Information with Integrity

The screenshot displays the HawkEye Integrity mobile application interface. The background shows an aerial map of a farm with various paddocks outlined in yellow. The top navigation bar includes the farm name 'PHOSPHATE J & J', a search bar with the text 'Locate something on my farm (paddocks, addresses, plac...', and the user profile 'ProjectX Lastname LOGOUT'. A sidebar menu on the left lists options: Information, History, Create, Modify, Upload Farm Map, Profile, and Contact Details. The main content area is titled 'Create' and shows a record against a table with columns 'Name', 'Area', 'Effective ...', and 'Last even...'. The record details include: Activity type: Fertiliser; Application date: 1st Aug 17; Product applied: Chicken manure; Application rate: 125 kilograms per hectare; Operator: NORTH OTAGO GROUNDSREAD(JV). An 'Edit Products' dialog box is overlaid on the screen, containing the following fields: Product (Chicken manure), Name (Chicken manure), Type (Fertiliser), and Nutrients (%): N 1.1, P 0.8, K 0.5, Mg, Ca, S. The dialog box has 'Cancel', 'Delete', and 'Save' buttons.


Name	Area	Effective ...	Last even...
30	9.94	9.94	



Partnerships



Robots





MASSEY
UNIVERSITY

TE KUNENGA KI PŪREHUROA


UNIVERSITY OF NEW ZEALAND

Supporting Website

HawkEye.

▲ INSIGHT TO ACTION

Features | Contact Us | Help



W
The first rel
HawkEye is a worthy successor to our award winning

We are committed to our long-standing partn
If you are new to farm mapping softwa
If you would like to register for HawkEye,

HawkEye.

▲ INSIGHT TO ACTION

Features | Contact Us | Help

My Farm

Make informed decisions about your farm.

The data shown in Farm Information gives detailed statistics about your crops and stock, while Farm History keeps track of every single action carried out.

We provide a comprehensive map of the country through industry leader ArcGIS. And we let you upload a map of your own farm, ensuring that relevant information is up-to-date when you need it.

Take control of your farm by dictating the size of your paddocks and blocks with our land area units (LAUs).

- Specify the vegetation, soil type, and topography.
- Select which block(s) each paddock belongs to.
- Use management zones to select multiple blocks or paddocks at once.

Not only can you create your own LAUs, but previously-created shape files can be imported straight into HawkEye, so you can get started immediately and farm more efficiently.

Farm Info

Seeing your farm data at a glance is an important part of managing on-farm activities. In some circumstances viewing this data in a table may be more effective than on the map. Your Farm Information page displays key data such as the paddock names and areas, as well as the most recent events recorded on your farm.

A number of useful tools are also available, allowing you to easily manage the details for all your land areas as well as manually recorded events.



My Farm ●
My Account ●
Reports ●
Hyperceptions™ ●
Analysis - Coming Soon ●
Pricing ●



Questions