

# NEARMAP COVERAGE FOR NEW ZEALAND

June 2020



Captured: 12/01/2020  
Auckland, NZ

**nearmap** 



# WE'VE GOT YOU COVERED

## 73%

of the total NZ population covered

## 18,890

square kilometres covered

## 14

urban and regional metro areas covered

## 6cm

Ground Sampling Distance (GSD)\*

## WE SET THE STANDARD FOR CURRENT, CLEAR IMAGERY.

\* In aerial mapping applications, the Ground Sampling Distance (GSD) represents the distance, measured on the ground, between the centres of two adjacent pixels within a digital image. For example, an image with 5cm/pixel GSD means the locations of two consecutive pixels are 5cm apart on the ground.



Captured: 12/01/2020  
Hobsonville Point, NZ

**nearmap**

# NEW ZEALAND 2020

1 SURVEY PER YEAR



2 SURVEYS PER YEAR



Visit [nearmap.com/nz/en/current-aerial-maps-coverage](https://nearmap.com/nz/en/current-aerial-maps-coverage) to check current coverage in detail.

Disclaimer: Nearmap's map coverage as described in this document is approximate only. Nearmap does not guarantee that maps of a particular location or geography will be available at any point in time or that its map coverage is current, accurate, correct or reliable. The date, time and number of aerial surveys Nearmap conducts is subject to change without prior notice and is undertaken at Nearmap's absolute discretion.





# NORTH ISLAND – NORTH 2020

1 SURVEY PER YEAR

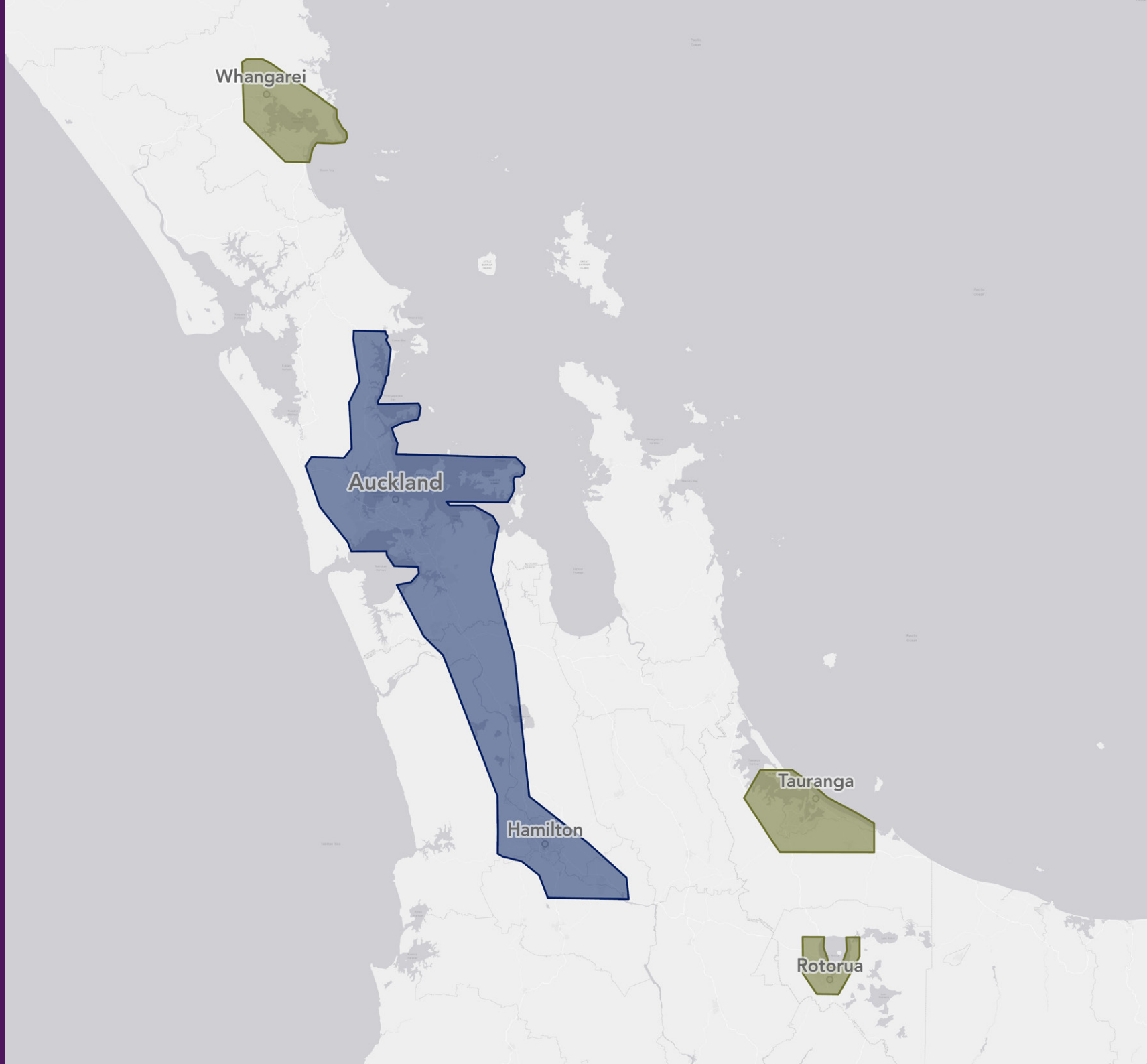


2 SURVEYS PER YEAR



Visit [nearmap.com/nz/en/current-aerial-maps-coverage](https://nearmap.com/nz/en/current-aerial-maps-coverage) to check current coverage in detail.

Disclaimer: Nearmap's map coverage as described in this document is approximate only. Nearmap does not guarantee that maps of a particular location or geography will be available at any point in time or that its map coverage is current, accurate, correct or reliable. The date, time and number of aerial surveys Nearmap conducts is subject to change without prior notice and is undertaken at Nearmap's absolute discretion.



# NORTH ISLAND – SOUTH 2020

1 SURVEY PER YEAR

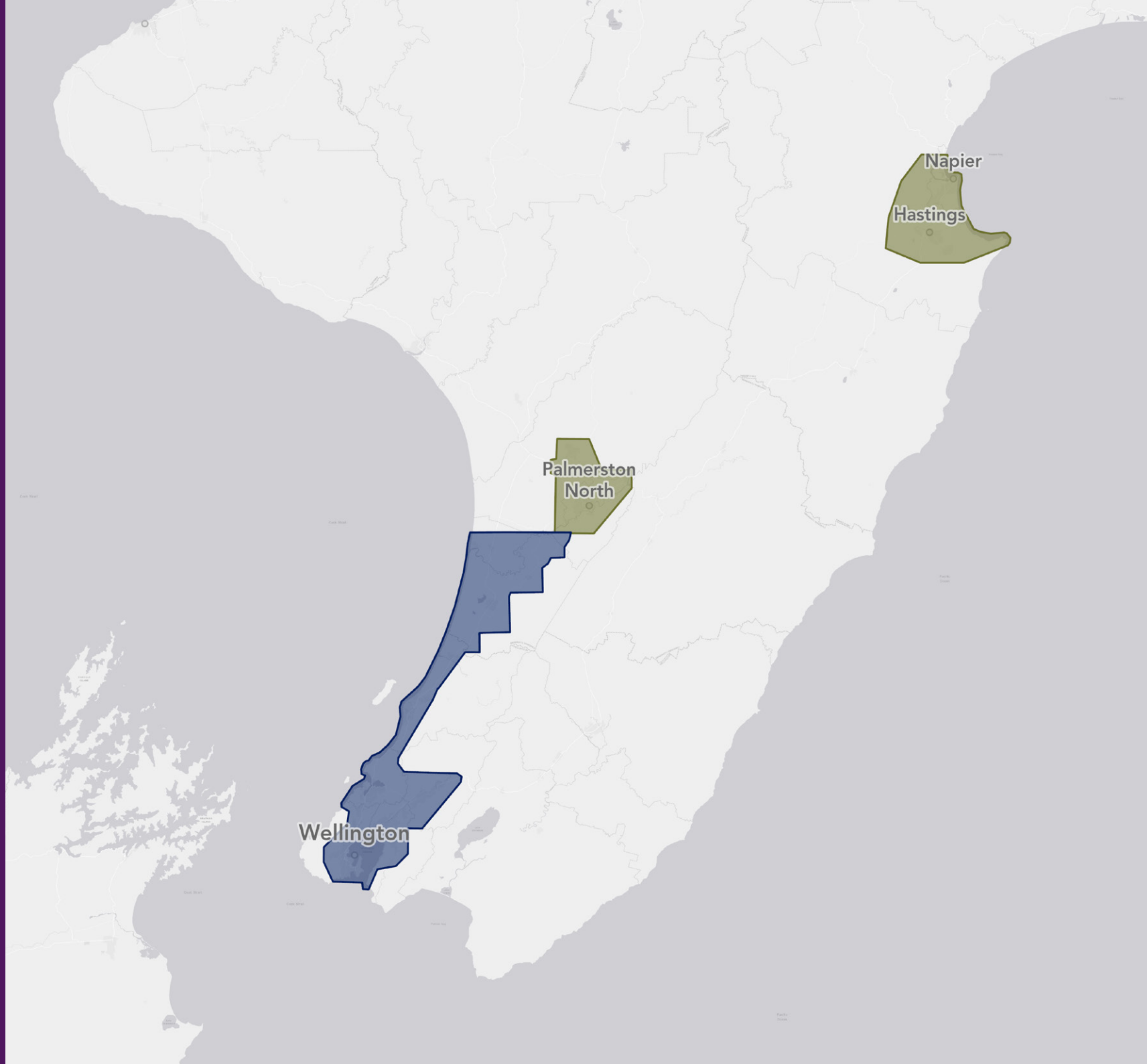


2 SURVEYS PER YEAR



Visit [nearmap.com/nz/en/current-aerial-maps-coverage](https://nearmap.com/nz/en/current-aerial-maps-coverage) to check current coverage in detail.

Disclaimer: Nearmap's map coverage as described in this document is approximate only. Nearmap does not guarantee that maps of a particular location or geography will be available at any point in time or that its map coverage is current, accurate, correct or reliable. The date, time and number of aerial surveys Nearmap conducts is subject to change without prior notice and is undertaken at Nearmap's absolute discretion.



# SOUTH ISLAND – NORTH 2020

1 SURVEY PER YEAR

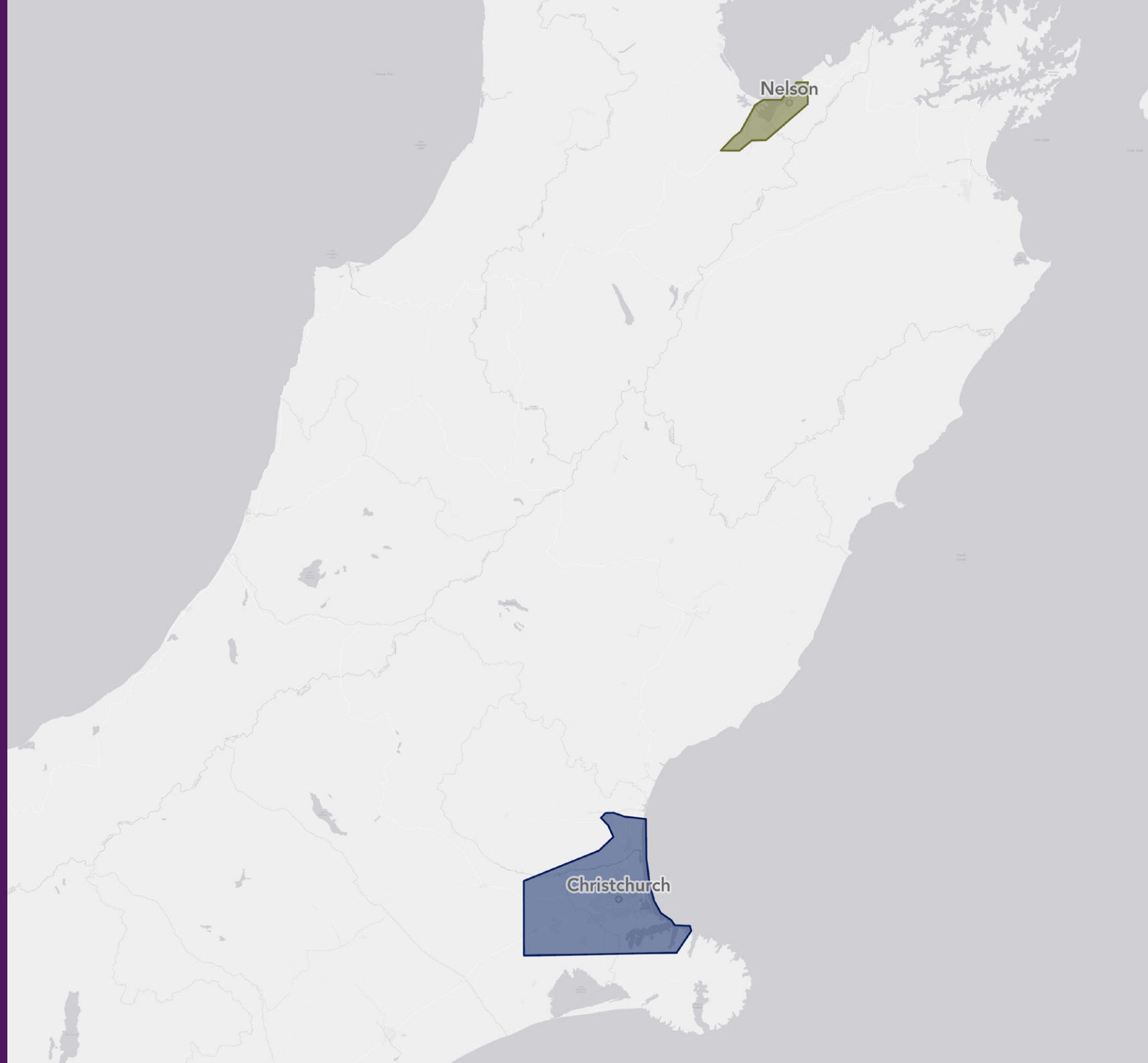


2 SURVEYS PER YEAR



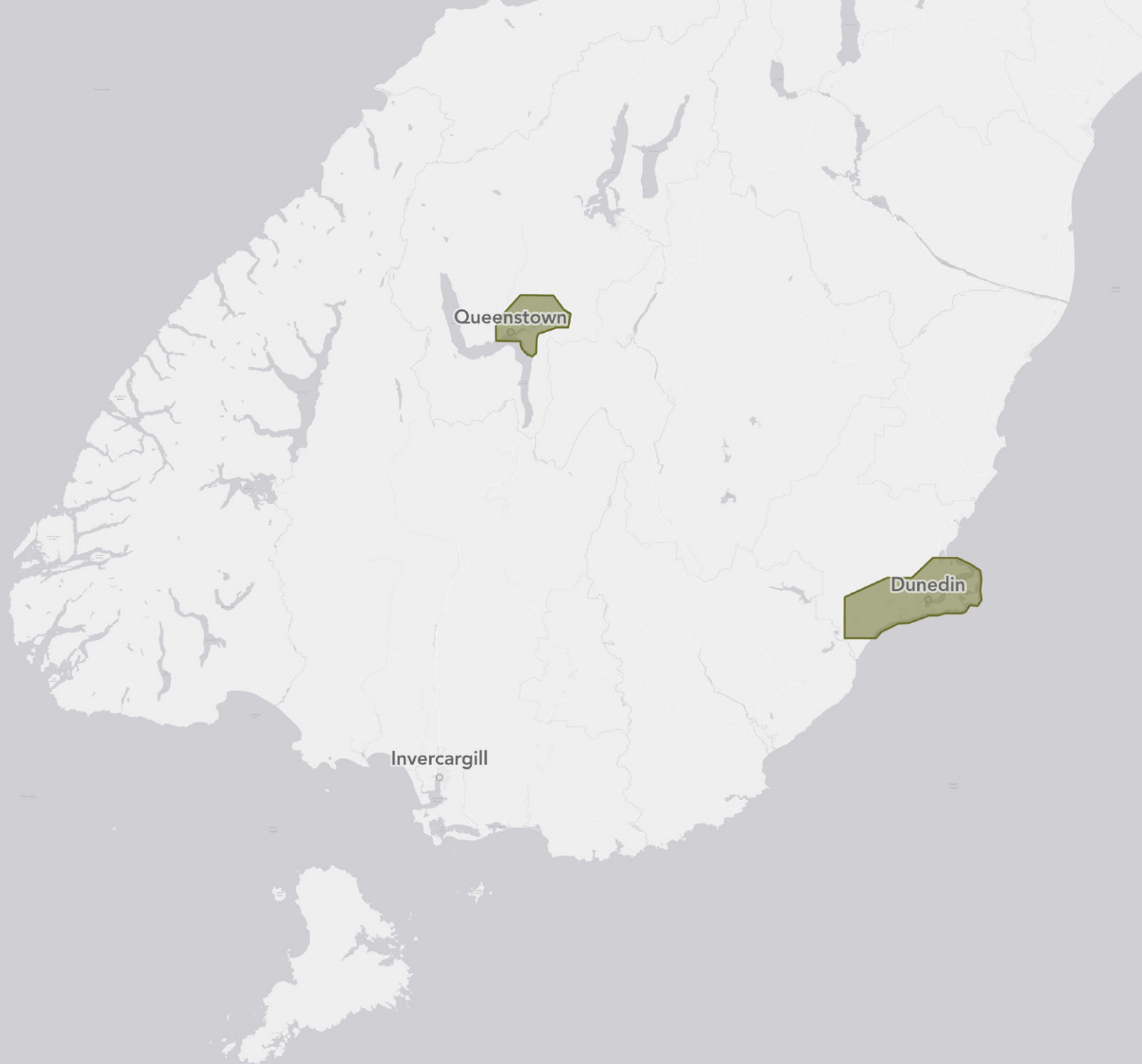
Visit [nearmap.com/nz/en/current-aerial-maps-coverage](https://nearmap.com/nz/en/current-aerial-maps-coverage) to check current coverage in detail.

Disclaimer: Nearmap's map coverage as described in this document is approximate only. Nearmap does not guarantee that maps of a particular location or geography will be available at any point in time or that its map coverage is current, accurate, correct or reliable. The date, time and number of aerial surveys Nearmap conducts is subject to change without prior notice and is undertaken at Nearmap's absolute discretion.



# SOUTH ISLAND – SOUTH 2020

1 SURVEY PER YEAR



Visit [nearmap.com/nz/en/current-aerial-maps-coverage](https://nearmap.com/nz/en/current-aerial-maps-coverage) to check current coverage in detail.

Disclaimer: Nearmap's map coverage as described in this document is approximate only. Nearmap does not guarantee that maps of a particular location or geography will be available at any point in time or that its map coverage is current, accurate, correct or reliable. The date, time and number of aerial surveys Nearmap conducts is subject to change without prior notice and is undertaken at Nearmap's absolute discretion.